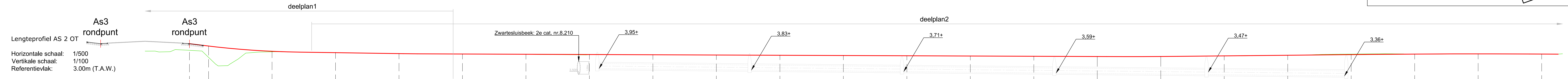
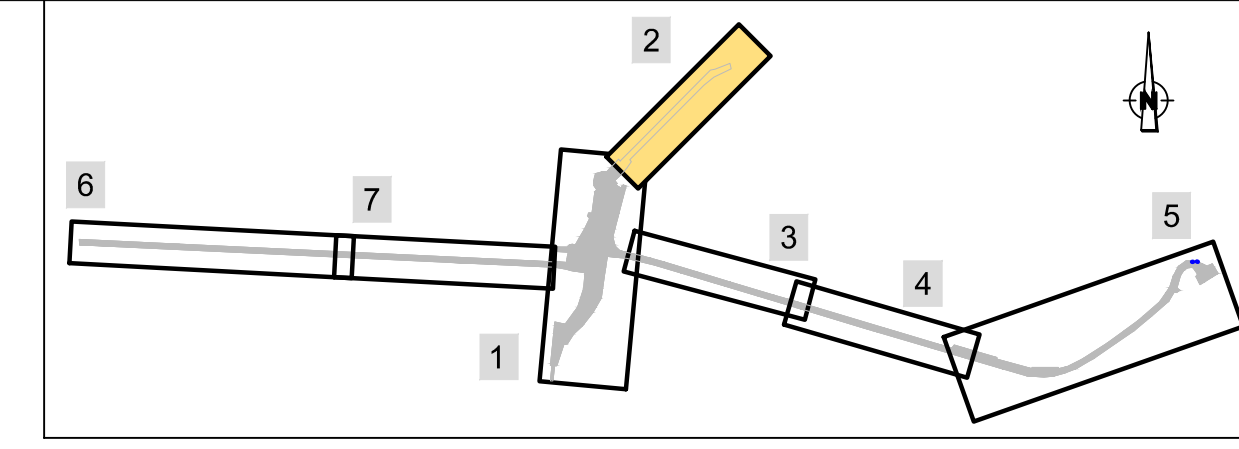
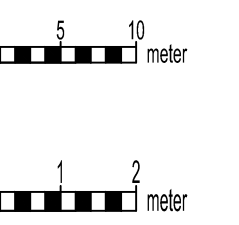


Lengteprofiel As 2: bestaande toestand  
 Lengteprofiel As 2: ontworpen toestand

Hor.schaal: 1:500  
 Ver.schaal: 1:100



PROJECT	deelplan1																				deelplan2																											
	6										7																																					
dwarsprofielen																					374.91m																											
Planimetrische kenmerken	Rechte l: 42.480m		CLOTH. A: 76.00 l: 17.503m		CIRKEL r: 330.000m l: 15.108m		CLOTH. A: 76.00 l: 17.503m		Rechte l: 7.948m		CLOTH. CIRKEL CLOTH. A: 46.58r: 175000mA: 46.58 l: 12.400ml: 0.653ml: 12.400m		Rechte l: 284.892m		CLOTH. A: 129.42 l: 16.750m		CIRKEL r: 1000.000m l: 17.004m		CLOTH. Rechte A: 109.54 l: 12.000ml: 0.075m		CLOTH. A: 56.12 l: 18.000m		CIRKEL r: 175.000m l: 43.422m		CLOTH. A: 56.12 l: 18.000m		Rechte l: 22.712m																					
Altimetrische kenmerken	HELLING -2.50% l sch.: 1700.000m l hor.: 5.800m		PARABOOL r: 1700.000m l: 37.442m				HELLING -0.30% l sch.: 40.908m l hor.: 40.908m		PARABOOL r: 2600.000m l: 5.653m				HELLING -0.08% l sch.: 271.280m l hor.: 271.280m		PARABOOL r: 10000.000m l: 28.093m				HELLING 0.20% l sch.: 78.604m l hor.: 78.604m		PARABOOL r: 20000.00m l: 60.000m				HELLING -0.10% l sch.: 11.242m l hor.: 11.242m																							
Niveaus project	5.772	5.730	5.401	5.314	5.250	5.248	5.205	5.205	5.163	5.131	5.129	5.126	5.115	5.111	5.111	5.101	5.101	5.081	5.020	5.000	4.979	4.959	4.939	4.919	4.912	4.920	4.949	4.953	4.987	4.999	5.011	5.011	5.047	5.049	5.070	5.094	5.108	5.110	5.107	5.100	5.095							
Verkantingen	<i>links</i>																				<i>rechts</i>																											
Hoogteverschil met natuurlijk terrein		0.686	0.682	-0.186	-0.039	-0.002	-0.002	0.000	0.000	0.000	0.001	-0.001	-0.002	0.003	0.003	0.009	0.008	-0.011	-0.006	-0.007	-0.009	-0.009	-0.003	-0.004	-0.001	-0.003	-0.002	0.006	0.007	-0.006	-0.004	-0.008	-0.008	-0.044	-0.044	-0.045	-0.004	-0.013	-0.007	-0.002	-0.011	-0.006						
Niveaus natuurlijk terrein	5.325	5.166	4.838	5.215	5.275	5.252	5.251	5.205	5.149	5.130	5.129	5.125	5.113	5.107	5.107	5.092	5.092	5.089	5.043	5.040	4.988	4.968	4.942	4.915	4.902	4.916	4.921	4.943	4.946	4.981	4.995	5.019	5.020	5.092	5.093	5.114	5.098	5.103	5.109	5.089	5.089	5.117						
Afstanden terreinpunten	0.000	23.299	1701	17.480	7.520	9.983	0.157	14.260	0.091	17.503	7.406	0.642	5.653	0.653	12.005	0.095	24.605	25.000	25.000	25.000	25.000	25.000	25.000	25.000	25.000	25.000	25.000	25.000	25.000	25.000	25.000	25.000	25.000	25.000	25.000	25.000	25.000	25.000	25.000	25.000	25.000	25.000	25.000	25.000	25.000			
Tussenafstand																																																

Alle coördinaten in Lambert 72.  
 Alle hoogtematen in TAW.